

Appendix A: Maps and Figures

Figure 1: Stoke Newington Church Street: Proposed 'bus gate' location

Figure 2: Stoke Newington Church Street: 'Escape routes' for traffic to avoid the bus gate

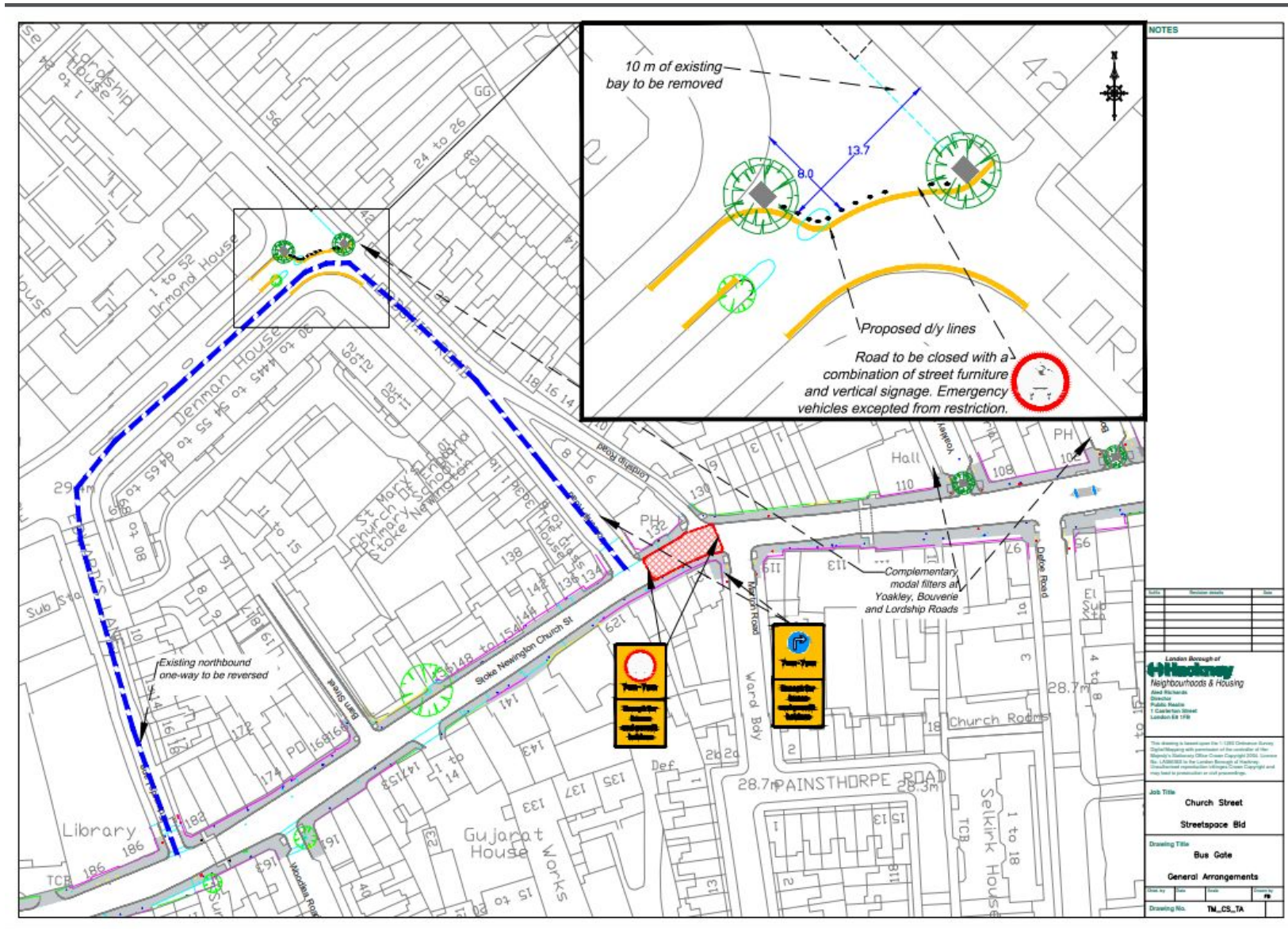
Figure 3: Stoke Newington: Proposed Low Traffic Neighbourhoods

Figure 4: Stoke Newington: Proposed bus boarders and pavement widening

Figure 5: Example map from council's Commonplace consultation platform

Rebuilding a Greener Hackney: Emergency Transport Plan (2020)

Figure 1: Stoke Newington Church Street: Proposed 'bus gate' location



Rebuilding a Greener Hackney: Emergency Transport Plan (2020)

Figure 2: Stoke Newington Church Street: 'Escape routes' for traffic to avoid the bus gate

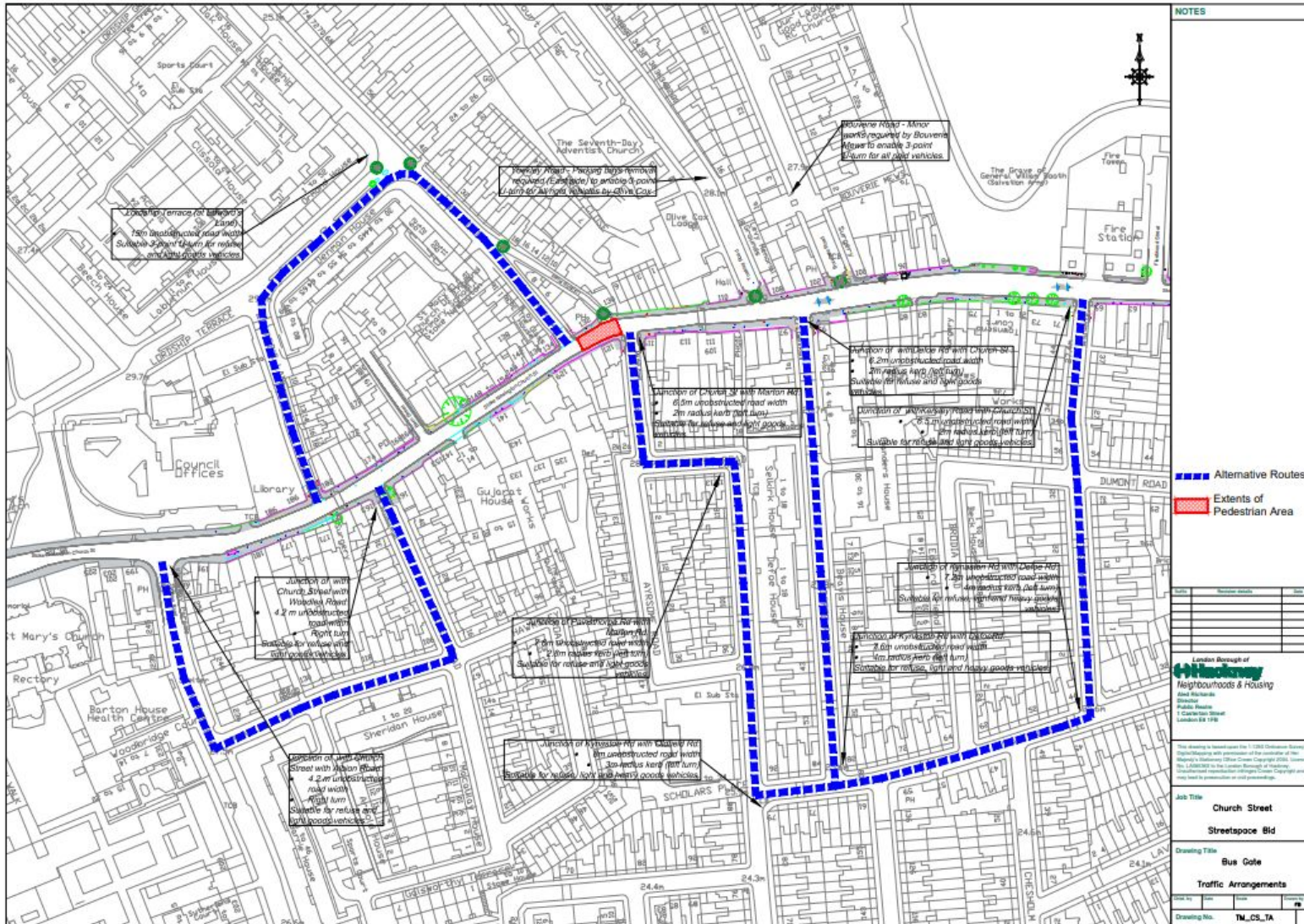
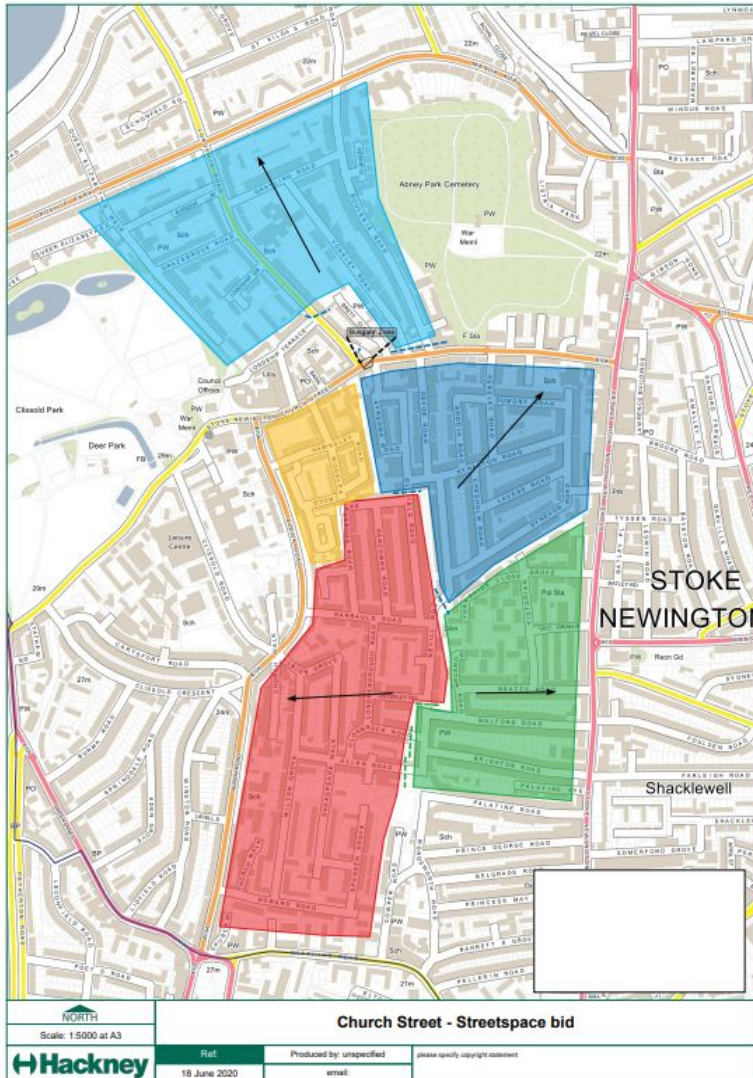
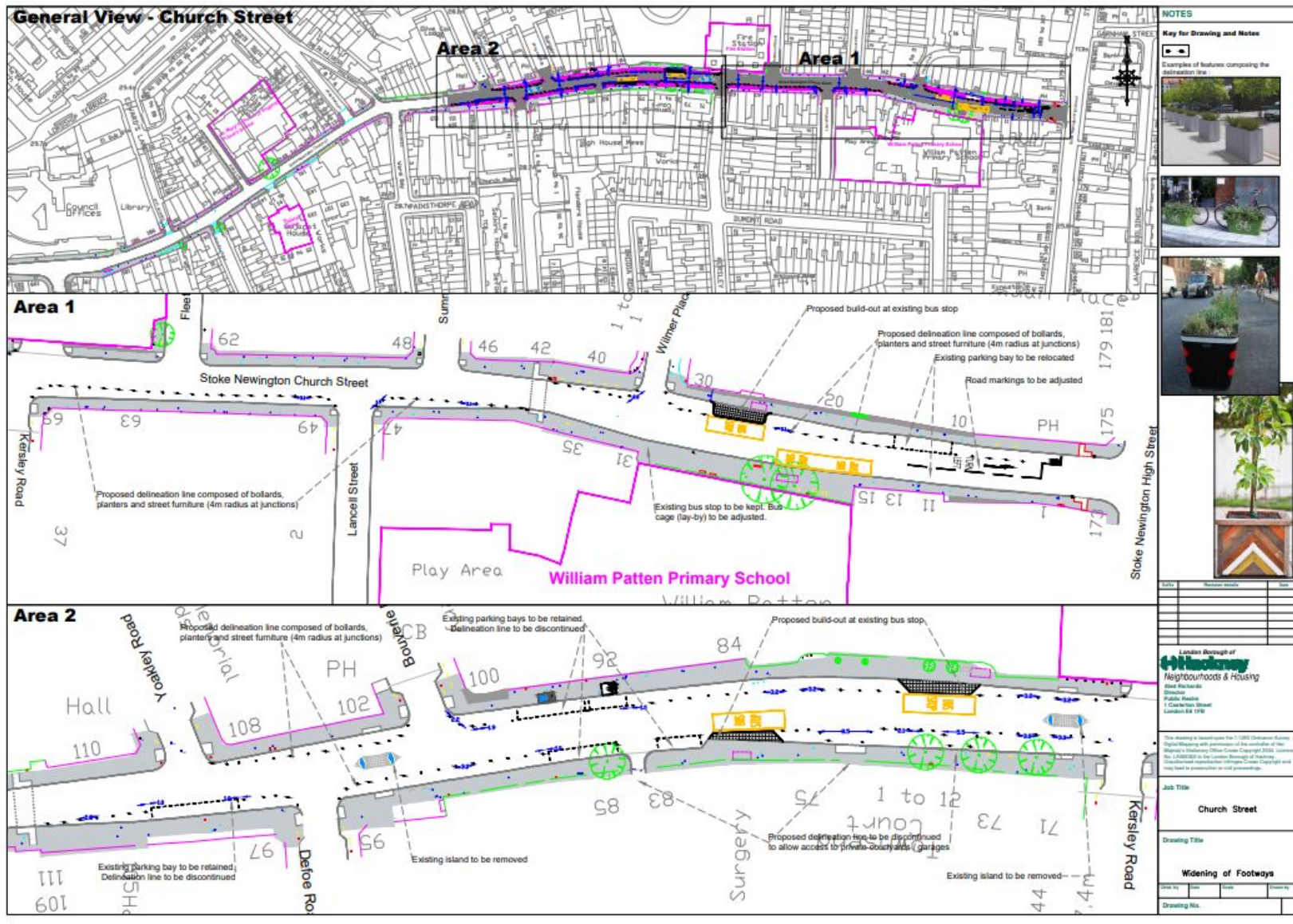


Figure 3: Stoke Newington: Proposed Low Traffic Neighbourhoods



Rebuilding a Greener Hackney: Emergency Transport Plan (2020)

Figure 4: Stoke Newington: Proposed bus boards and pavement widening



Rebuilding a Greener Hackney: Emergency Transport Plan (2020)

Figure 5: Example map from council's Commonplace consultation platform

